



# HILLINGDON

LONDON

## Public Spaces Protection Order

### Anti Social Behaviour Policing and Crime Act 2014 s.59

Notice is hereby given that London Borough of Hillingdon ("the Council") has made the following Public Spaces Protection Order under section 59 of the Anti-Social Behaviour Policing and Crime Act 2014 ("the Act"):

1. The land described in the schedule below being land in the area of the Council is land to which the Anti-Social Behaviour Policing and Crime Act 2014 applies and will be protected by the making of this Order ("the restricted area").

2. The Order may be cited as the **Cedars and Grainges Car Park Public Spaces Protection Order** and came into force on 1 May 2015 for a duration of 3 years.

3. The effect of the Order is to impose the following conditions on the use of the land:

(a) In the restricted area a person commits an offence if without reasonable excuse he or she continues to carry out activities from which he or she is prohibited namely;

- a1 **Behaving in a way which causes or is likely to cause harassment, alarm or distress to another person**
- a2 **Gathering in groups of two or more persons unless going to or from a parked vehicle or waiting for a scheduled bus at a designated bus stop**
- a3 **Continuing to drink alcohol or consume intoxicating substances when required to stop doing so by an authorised officer**
- a4 **Using skateboards, pedal cycles, roller skates, roller blades or other similar devices**

(b) In the restricted area a person commits an offence if without reasonable excuse he or she fails to comply with any activity that he or she is required to undertake namely;

- b1 **Leave the area when required to do so by an authorised officer and not return within 48 hours**
- b2 **Surrender any alcohol or intoxicating substances in his or her possession when required to do so by an authorised officer**

An "authorised officer" means an employee of the Council, a person designated by the Council, a Police Officer or Police Community Support Officer.

A person guilty of an offence under conditions (a) or (b) above, under section 67 of the Act is liable on summary conviction to a fine not exceeding level 3 on the standard scale or fixed penalty notice of a maximum £100.

In this area any person who continues drinking alcohol or consuming intoxicating substances in the restricted area when asked to desist by an authorised officer under section 63 or fails to surrender any alcohol or intoxicating substances in his or her possession when required to do so by an authorised officer under section 63 commits an offence as follows:

Any person who fails without reasonable excuse to comply with this requirement is liable on summary conviction to a fine not exceeding level 2 on the standard scale or fixed penalty notice of a maximum £100.


### **General**

The Council is satisfied that the conditions set out in s59, 64 & 72 of the Act have been satisfied and that it is in all the circumstances expedient to make this order for the purposes of reducing anti social behaviour in the restricted area. The Council makes the order because anti social behaviour in the restricted area has had a detrimental effect on the quality of life of those in the locality. The effect or likely effect of this is of a persistent or continuing nature such as to make this unreasonable, and justifies the restrictions imposed in this order.

If any "interested person" desires to question the validity of this Order on the grounds that the Council had no power to make it or that any requirement of the Act has not been complied with in relation to this Order, he or she may apply to the High Court within six weeks from the date on which this Order is made.


### **Schedule of the restricted areas**

**Cedars Car Park Uxbridge; Grainges Car Park Uxbridge and the area within the border on the attached map.**

Signed .....  


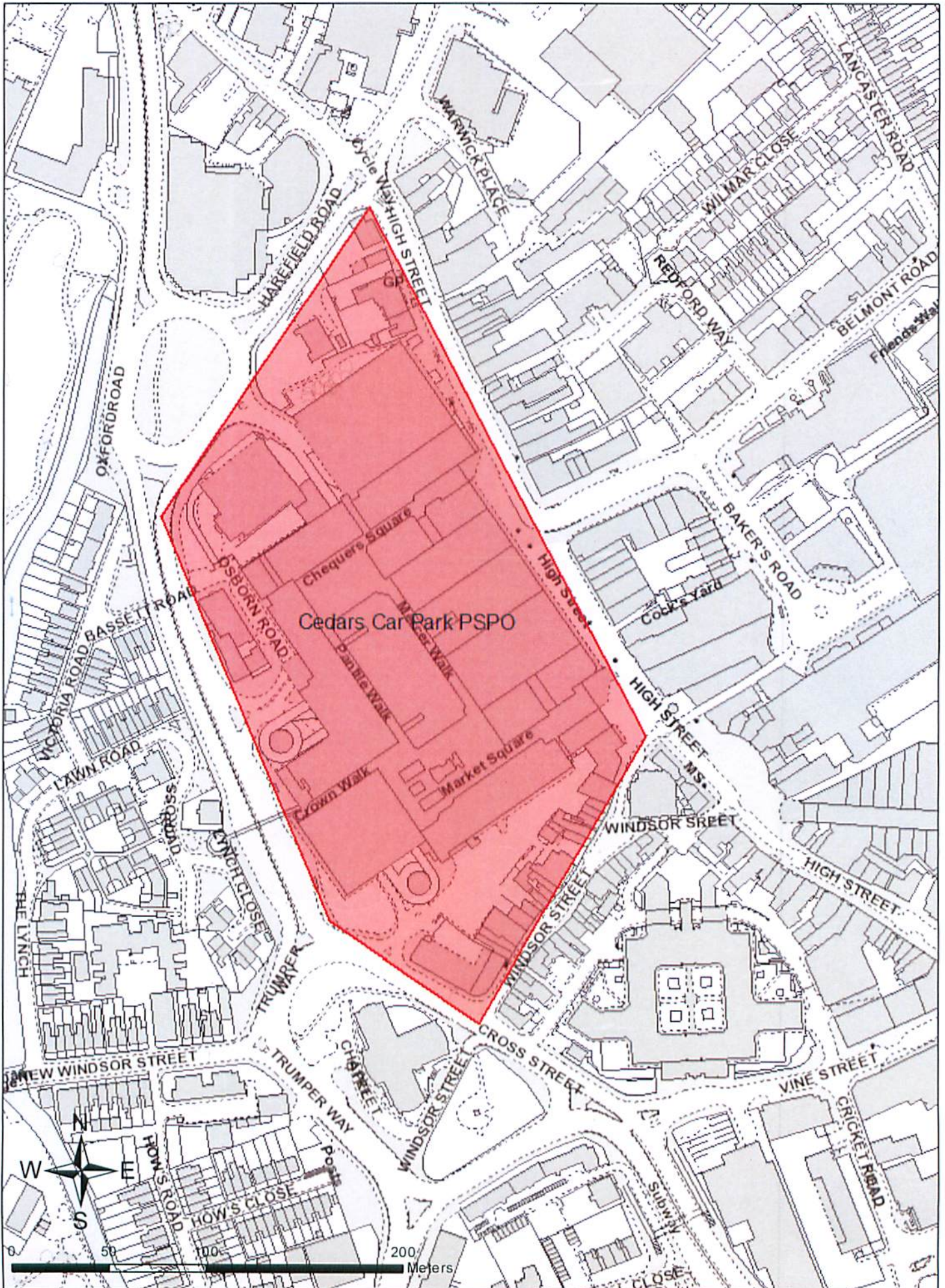
Designation:  
Deputy Chief Executive and Corporate Director Residents Services

(The officer appointed for the purpose)

Date .....  




# Cedars car park PSPO area



## Map Notes

(c) Crown copyright and database rights 2015 Ordnance Survey 100019283